

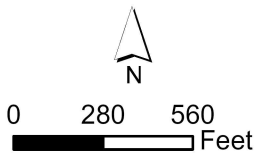
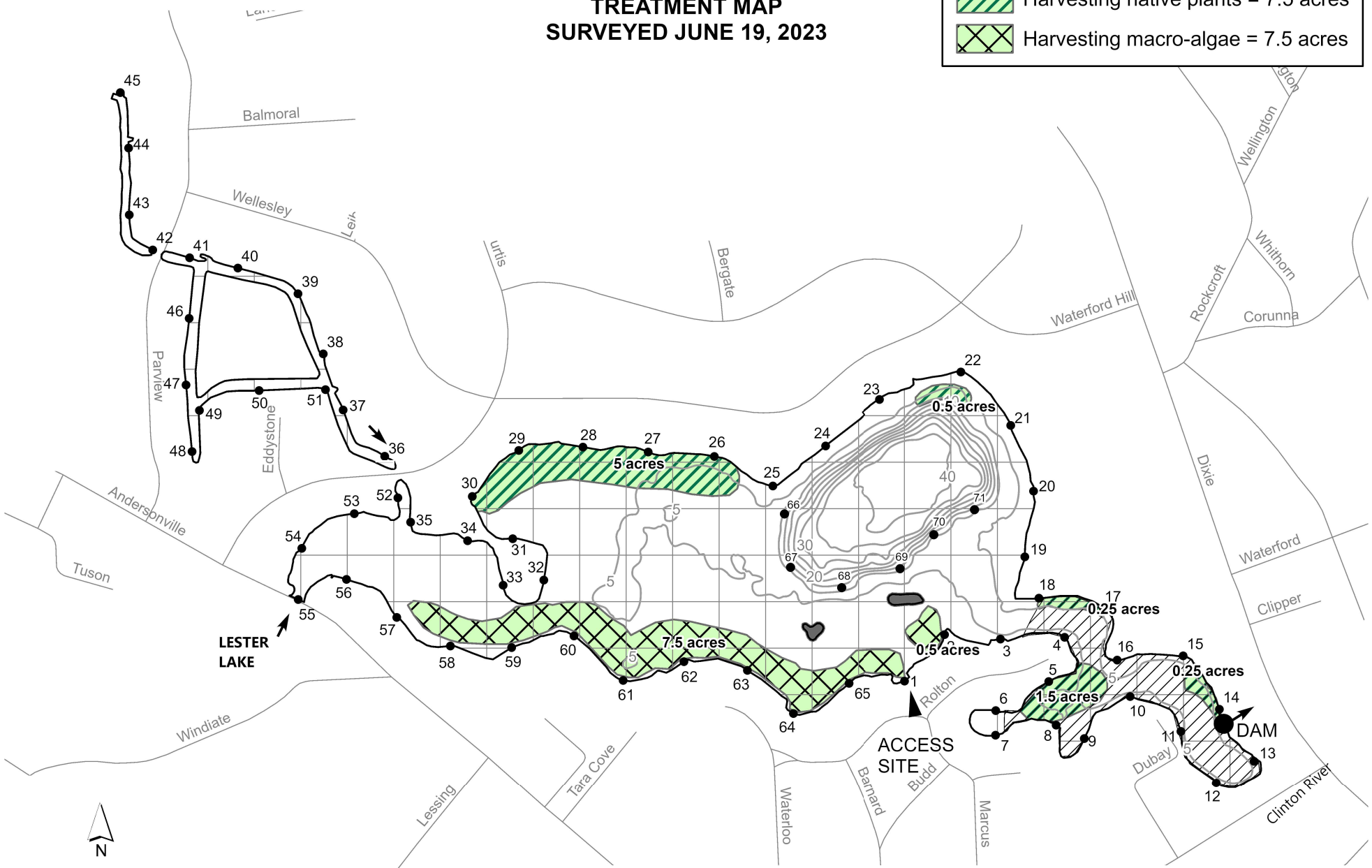


**VAN NORMAN LAKE
OAKLAND COUNTY, MICHIGAN
TREATMENT MAP
SURVEYED JUNE 19, 2023**

☐ = 1 ACRE

Treatment

-  Harvesting native plants = 7.5 acres
-  Harvesting macro-algae = 7.5 acres



progressive|ae



TOTAL LAKE AREA (INCLUDING CANALS): 75.5 ACRES
REVISION DATE: FEBRUARY 2022

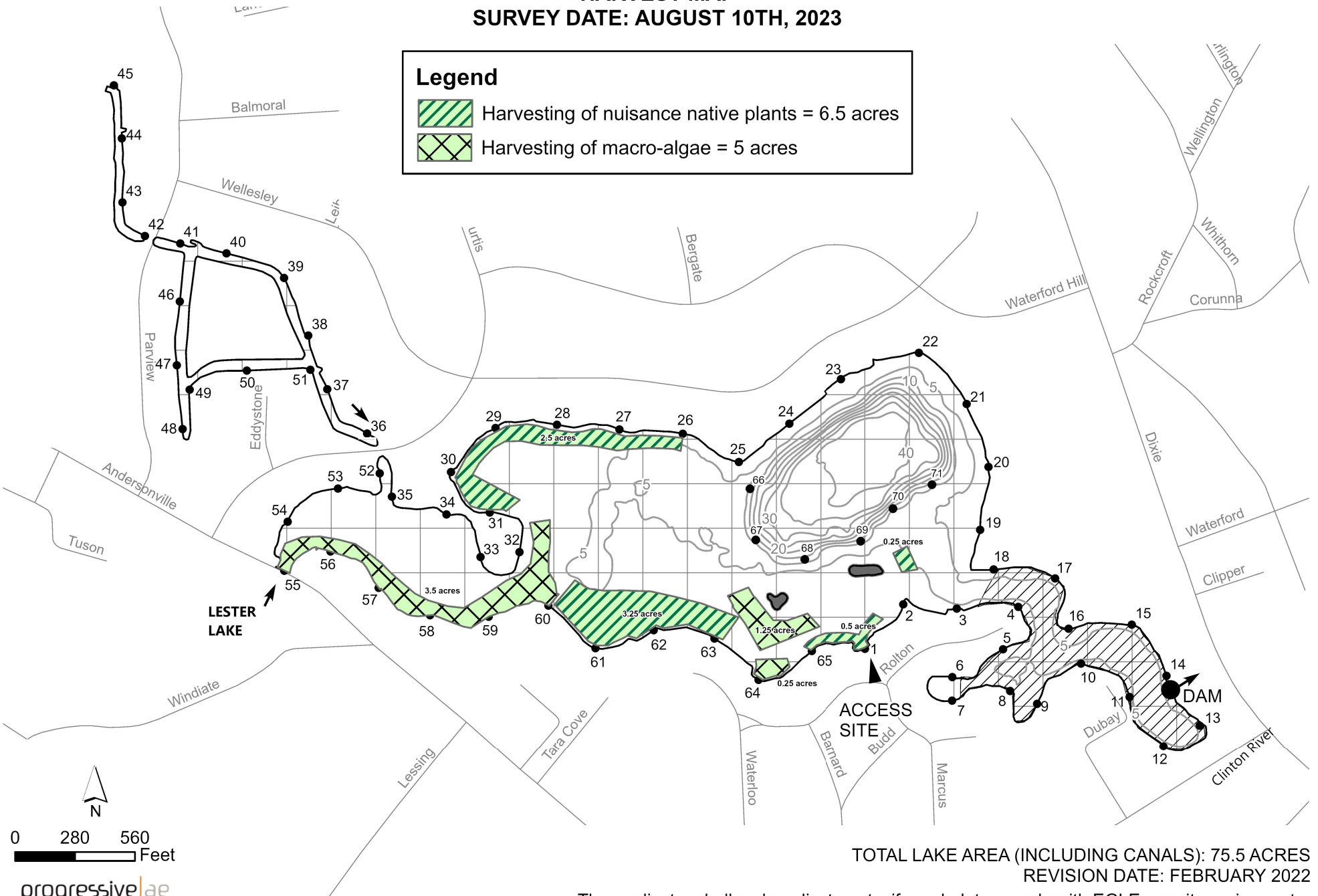
The applicator shall make adjustments, if needed, to comply with EGLE permit requirements.

☐ = 1 ACRE

VAN NORMAN LAKE OAKLAND COUNTY, MICHIGAN HARVEST MAP SURVEY DATE: AUGUST 10TH, 2023

Legend

-  Harvesting of nuisance native plants = 6.5 acres
-  Harvesting of macro-algae = 5 acres



TOTAL LAKE AREA (INCLUDING CANALS): 75.5 ACRES
REVISION DATE: FEBRUARY 2022

The applicator shall make adjustments, if needed, to comply with EGLE permit requirements.